

ALL LINKS LISTED IN THIS BROCHURE
ARE [CLICKABLE](#)

VISITING MEXICO BY PRIVATE BOAT

A QUICK GUIDE TO ENTRY REQUIREMENTS
FOR PRIVATE VESSELS, OWNERS AND CREW.



Trust Fund for the Protection of Marine Resources





Fondo para la Protección de los Recursos Marinos
 [Trust Fund for the Protection of Marine Resources]

fonmar.gob.mx

info@fonmar.gob.mx
 Tel (612) 123-3807
 Fax (612) 123-3807
 Isabel la Católica SN
 Esq. Melchor Ocampo,
 Col. Centro CP 23000 La Paz, Baja
 California Sur

Dear Boaters,

Welcome to Mexico! It is our great pleasure to sponsor this edition of "Visiting Mexico by Private Boat."

FONMAR is a trust fund established by the Government of the State of Baja California Sur, to ease the process of obtaining Sport Fishing licenses, as well as the lawful enforcement and supervision of this great sport in order to maintain and enrich the wonderful and unique sea life found in these waters. Our website, www.sportfishingbcs.gob.mx, is a secure and easy way to obtain your permit to fish in Mexico. All you need to do is enter your name(s), license term and start date and you will be directed to a secure banking site to add your credit card information — once the transaction is complete you'll receive an email confirmation and receipt, and a popup with the link to download and print your permits.

FONMAR also promotes Sport Fishing on local, national and international levels and provides funding for research and education at authorized academic and scientific centers to assist in the preservation of our oceans.

– Happy cruising, fishing and exploring!
 FONMAR



Baja California Sur
 Fishing seasons

	Jan	Feb	Mar	Apr	May	Jun	Jul	Aug	Sept	Oct	Nov	Dec
Striped Marlin												
Blue/Black Marlin												
Mahi Mahi (Dorado)												
Tuna												
Rooster Fish												
Yellow Tail												



www.ammt.org
ammt1@prodigy.net.mx



IMMIGRATION REQUIREMENTS FOR INDIVIDUALS & VESSELS WHICH MAY BE PROCESSED PRIOR TO CRUISING IN TERRITORIAL MEXICAN WATERS BY PRIVATE BOAT.

NOTE: These steps **MUST** be completed by individuals prior to cruising in territorial Mexican waters for any length of time **WITHOUT GOING ASHORE**. e.g. visiting the Coronado Islands, fishing ventures, offshore cruising, etc.

STEP ONE

Visit the following Internet portal to apply for entry to Mexico and pay the required fees: <https://www.banjercito.com.mx/registroEmbarques/>

Follow the instructions and save the electronic receipt. You will need it when you e-mail the passenger list to INM in the next step.

Also print out a copy to keep with you on the boat.

The following information must be provided:

- a. Passport number of the person responsible for the vessel
- b. Vessel Documentation (State or Federal Documentation).
- c. A \$558 Mexican Pesos fee per each visiting foreigner as required by the Federal Fee Act (Ley Federal de Derechos), Article 8, Section I. The fee must be paid using a credit card for each person INDIVIDUALLY. Group payments are not allowed.

STEP TWO

Download and complete the spreadsheet with the information of the vessel and passengers from:

<http://www.inm.gob.mx/gobmx/word/index.php/instructions-for-the-shipment-of-electronic-passenger-lists>

Here you will find the following:

- A Sample Form (spreadsheet) for submission of a list of maritime passengers and crew members — delete the sample information and insert your passenger list. Save it to your computer following the instructions on the web page including how to name the file correctly.
- A guide for filling the Form for the submission of a list of maritime passengers and crew members
- An e-mail Directory/List of INM Ports addresses for submission of lists of maritime passengers and crew members.

STEP THREE

E-mail the completed spreadsheet to INM and copy of your receipt (See STEP TWO above, 3rd bullet on how to find the correct e-mail address)

As an example, if you are leaving from Southern California you should send the e-mail to the Ensenada INM Office at: BC_ensenada@inami.gob.mx

Once the visitors information outlined above is sent to INM, INM will e-mail you back the entry authorization (or denial) to the individuals intending to enter Mexico's territorial waters onboard the given vessel. The document must be kept aboard the vessel at all times along with the receipt of payment. **The receipt must be presented to the Mexican Immigration Authorities at the first Port of Entry in exchange for each individuals FMM (see next page for additional information).**

- The authorizing e-mail will also contain INM's permit to enter as a Visitor Without Permission to Perform Activities for Profit (i.e. work for income/profit).
- The length of the stay will be the amount of time requested by the applicant, but shall not exceed 180 days, and cannot be used for multiple entries and departures.
- A copy of your information will be sent to the Secretary of the Navy (SEMAR) and to the Port Captain.



INTRODUCTION

The Instituto Nacional de Migración (National Immigration Institute) is the government arm required by Mexican Law to oversee foreign individuals visiting Mexico. INM has created a new PRE-TRAVEL simplified process in order to facilitate the documentation of those individuals wanting to visit Mexico by boat and wishing to engage in recreational activities, including sport fishing, whale watching, diving and cruising — among others.

The process involves the completion of four simple steps which may be completed BEFORE departing for Mexico, as outlined within this brochure.

GET TO KNOW TO KNOW WHO'S WHO



The Maritime Authority works through SEMAR, to oversee compliance of the regulations issued by the IMO, in order to guarantee protected, efficient and safe maritime passages.



Provides Banking and Credit services to members of the Army, Air Force and Navy, and the general public and oversees the online services allowing payments for the temporary import of vehicles and boats.



An arm of the Mexican government which controls and supervises migration in the country.



The Mexican tax authority responsible for the supervision for compliance of tax and customs legislation.



The Mexican Navy is one of the two independent armed forces of Mexico. The naval forces are called the Armada de México. The Secretaría de Marina (SEMAR) (*Secretariat of the Navy*) includes both the Armada and ministerial and civil service.



CONAPESCA is a decentralized body of SAGARPA committed to legality, quality and transparency, in charge of fostering and developing coordination with various entities to implement policies, programs and regulations that lead and facilitate the development – competitive and sustainable, of the fishing and aquaculture sector of the country.



CONANP is the institution responsible for safeguarding the areas with the greatest biodiversity in Mexico.

IMMIGRATION REQUIREMENTS WHICH MUST BE PROCESSED AT THE FIRST PORT OF ENTRY IN MEXICO BY INDIVIDUALS CRUISING MEXICAN TERRITORIAL WATERS.

Passport/Visa

- ALL foreigners traveling to Mexico, including U.S. citizens, are required to carry a valid and current passport to enter Mexico.


Non-Mexicans from certain countries may also require a Visa. Contact a Mexican Consulate for a list of these countries or:

<http://www.sre.gob.mx/index.php/representaciones/consulados-de-mexico-en-el-exterior>.

Children under 18 years of age need a notarized letter for travel if not accompanied by both parents.

- When arriving at your **first Mexican port of entry** you will need to check-in at the local immigration office and each crew member must present his/her passport and will need to fill out an entry permit, now called an FMM and pay \$558.00 Mexican Pesos per person at the bank, **unless the fee was paid online prior to arriving in Mexico in which case you must present every individual's online payment receipt.**
- The length of the stay will be the amount of time requested by the applicant, but shall not exceed 180 days, and cannot be used for multiple entries and departures.

A Passport **Book** allows U.S. Citizens to travel to/from Mexico using any means of transportation.



A Passport **Card** allows U.S. Citizens to enter Mexico territorial waters by boat e.g. on a sports fishing trip, and then return to the United States. **WITHOUT** going ashore in Mexico.



OCEAN SEARCH & RESCUE IN MEXICO



An integral part of SEMAR – Secretaría de Marina (Secretariat of the Navy) is to oversee the safety of human life at sea through Search and Rescue (SAR) operations within Mexican territorial waters.

In order to be able to respond in an immediate an efficient manner to every call for help as a result of adverse circumstances—meterological or otherwise, the Maritime Search and Rescue has been established. Ocean Search, Recue and Surveillance (**ENSAR**) is administered by the Command and Control Center (CC2) of the General Armed Forces of Mexico.

There are 30 Naval Stations with ENSAR capabilities in Mexico; 20 of these are located on the Pacific coast of Mexico as listed below:



Immigration officials will keep the top part and you will keep the bottom part, which is your proof that you are in the country legally.

FMM — Forma Migratoria Múltiple

- Forma Migratoria Múltiple loosely translates into "Multiple Immigration Form."

- It is simply known as FMM, and is the permit form required to enter Mexico by boat and whether you go ashore or not.

Each person must fill out an FMM form upon arrival.

- All foreigners entering Mexico by land with a trailerable vessel are required to obtain an FMM at the first port of entry, e.g. TIJUANA, TECATE, MEXICALI, NOGALES, etc.

If boarded by Mexican Authorities, you will be asked to show proof of a valid FMM.

You keep this portion.

DO NOT LOOSE OR MISPLACE THIS DOCUMENT!

You will need to surrender it upon leaving the country.

ACCESS INFORMATION:

- ENSAR – **ENSENADA** (RN-2)
Tel. (0052) 646-172-4000
Satellite 8105-2154
- ENSAR – **PTO. PEÑASCO** (NAVPEÑ)
Tel. (0052) 638-383-1691
Satellite 8135-2220
- ENSAR – **SAN FELIPE** (NAVFE)
Tel. (0052) 686-577-6045
Satellite 8142-2271
- ENSAR – **LIBERTAD**
Tel. (0052) 933-383-1456
Satellite 8135-2245
- ENSAR – **GUAYMAS** (RN-4)
Tel. (0052) 622-222-3071
Satellite 8109-2357
- ENSAR – **SANTA ROSALIA** (NAVROS)
Tel. (0052)
Satellite 8143-2235
- ENSAR – **TOPOLOBAMPO** (NAVTOP)
Tel. (0052) 622-222-3071
Satellite 8127-2766
- ENSAR – **PTO. CORTÉS**
Satellite 8107-2483
- ENSAR – **LA PAZ** (ZN-2)
Tel. (0052) 612-122-651
Satellite 8107-2483
- ENSAR – **LOS CABOS** (NAV CAB)
Tel. (0052) 624-105-1110
Satellite 8144-2209

ENSAR – **MAZATLAN** (ZN-4)
Tel. (0052) 669-910-0552
Satellite 8111-2664

ENSAR – **SAN BLAS**
Tel. (0052)
Satellite

ENSAR – **PTO. VALLARTA** (ZN8)
Tel. (0052) 322-221-1123
Satellite 8115-4277

ENSAR – **MANZANILLO**
Tel. (0052) 314-324-6167
Satellite 8135-2220

ENSAR – **ACAPULCO** (RN-8)
Tel. (0052)
Satellite 8118-6186

ENSAR – **HUATULCO** (NAVHUAT)
Tel. (0052) 958-105-1602
Satellite 8109-2357

ENSAR – **SALINA CRUZ** (ZN-12)
Tel. (0052) 971-105-2306

ENSAR – **PTO. CHIAPAS** (ZN-14)
Tel. (0052) 962-620-4041
Satellite 8120-2357

ENSAR – **IXTAPA**
Tel. (0052) 971-105-2852

Centro de Mando y Control (CC2)
Estado Mayor General de la Armada
Secretaría de Marina
Tel. (0052) 55 5624-6004

VESSEL DOCUMENTATION REQUIREMENTS

- Every vessel entering Mexico must carry ORIGINAL current Vessel Documentation or Registration that proves ownership; this means Federally Documented vessels will need to present a USCG Certificate of Documentation and undocumented vessels will need to have a valid State Registration. Foreign flag vessels from Canada, Australia, United Kingdom, British Virgin Islands, Cayman Islands, Republic of Marshall Islands, Japan, etc., will require a current Certificate of Registry.
- All vessels registered under a Corporation or LLC or when the legal owner is not on board, are required to have an original notarized letter onboard authorizing the Master or Representative to operate the vessel.



Maritime Letter of Authorization	
TO WHOM IT MAY CONCERN:	
This Maritime Letter of Authorization shall serve as full and binding authority to allow _____ (The Captain) to act as Captain and Master and represent the proprietors with any authority of the Vessel identified as follows:	
VESSEL NAME	_____
MAKE	_____
YEAR	_____
OFFICIAL NUMBER	_____
HULL IDENTIFICATION NUMBER	_____
The Captain is hereby authorized to operate the Vessel within and outside territorial waters of the United States of America, Mexico, and International waters. The Captain is further authorized to execute slip and vessel maintenance agreements without further authority from the owners.	
This Letter of authority shall be effective upon execution by the undersigned and shall continue in effect until revoked. Please contact the undersigned with any questions.	
Dated: _____	By: _____
State of: _____	County of: _____
Subscribed and sworn to (or affirmed) before me on this ___ day of ___ 20___	
By _____ proved to me on the basis of satisfactory evidence to be the person(s) who appeared before me.	
Notary Public Signature _____	

TEMPORARY IMPORT PERMIT FOR VESSELS (TIP)

All vessels larger than 4.5m (15ft) are required to have a Temporary Import Permit (TIP) when in Mexico.

The ORIGINAL TIP must be on board the vessel at all times.

A TIP may be obtained from the following sources:

- Online prior to your departure for Mexico. Apply between 60 and seven days before you depart at: <https://www.banjercito.com.mx/registroVehiculos/>
- At the first Mexican official port of entry in Mexico, available at any Banjercito CIITEV office at one of the following Mexican ports of entry, as well as border entry ports:
 - Acapulco ■ Mazatlan ■ Ensenada ■ Manzanillo ■ Guaymas
 - Puerto Vallarta ■ La Paz ■ Salina Cruz ■ Puerto Juarez ■ Veracruz
 - Pichilingue ■ Tampico ■ Lazaro Cardenas ■ Coatzacoalcas
- You may also acquire the TIP at the following Mexican Consulates:
 - CALIFORNIA: Los Angeles, Sacramento, San Bernardino
 - ARIZONA: Phoenix ■ TEXAS: Austin, Dallas, Houston,
 - COLORADO: Denver ■ ILLINOIS: Chicago ■ NEW MEXICO: Albuquerque

VALIDITY OF A TIP

A TIP is valid for a period of 10 years from the issue date, allowing for multiple entries during this period.

An new Temporary Import Permit may be requested for an additional 10 years for the same vessel as long as it is processed within 45 days prior to the permit's expiration date, by internet, through banjercito.com.mx, or at any of the CIITEV centers, without the need for the vessel's inspection, plus, there is not need to submit Exit papers if renewing the TIP within 45 prior to the TIPs expiration date.

CANCELLATION OF A TIP

If the vessel will be leaving Mexico BY LAND:

Vessel must be made available for inspection to Customs Officials at the Port of Entry chosen to exit Mexico. The authorized individual must be present at the same time and must show the original Import Permit (TIP) and the Mobil Accessory List.

If the vessel will be leaving Mexico BY SEA on its own bottom:

Owner may cancel the TIP by surrendering the original and a copy of the following documents:

- Port Captain clearance
- Mobil Accessory List
- Original TIP (Temporary Import Permit)

If vessel will be leaving Mexico AS CARGO on a Yacht Transport Ship:

The TIP may be cancelled at the Banjercito office. The cargo manifest, indicating vessels characteristics (name, registration or HIN) must be submitted.



If the vessel does not have a Temporary Import Permit "TIP" on board, or fails to exit Mexico prior to its expiration, the vessel will be considered to be in Mexican territory illegally and may be subject to fines and/or confiscation by Customs Authorities.

Temporarily Imported Vessels cannot be sold in Mexico and chartering requires Mexican permits.

NOTE:

The above documents may be sent via registered mail to the Banjercito Central Offices or to a CIITEV office at any port of entry.

Mexican Customs Officials will also accept the "Vessel Entrance or Clearance Statement" issued by U.S. Customs and Border Protection as proof that a vessel left Mexico and will facilitate the cancellation of the Temporary Import Permit.



INSURANCE All vessels in Mexican waters are required to show proof of valid Liability Insurance. Check your policy to make sure the vessel is covered in the areas you will be cruising and visiting.

CLEARING INTO MEXICO FOR THE FIRST TIME

A vessel must clear-in when entering Mexico at the first official port of entry.

The clear-in process is as follows:

- Complete the Crew List Document
- Go to the immigration office and get the Crew List properly stamped and have FMMs (*Forma Migratoria Multiple*) issued for all passengers
- Go to the Port Captain's Office with the completed form to pay the Clear-In Fee and have the document duly authorized and stamped. In some ports you may be required to pay a Port Use Fee with the API (Port Administrator).

CLEARING INTO AND OUT OF PORTS WITHIN MEXICO ("CABOTAGE")

- If you are navigating from one Mexican port to another, all that you will require is that you inform the Harbor Master or marina of your arrival or departure by means of an "Aviso" (Notification).
- Depending on the Harbor Master's office, some may require a written notification, while others allow a verbal one via VHF, channel 16.
- In some ports you must pay a Port Use Fee when arriving and anchoring (if you anchor out). These fees are paid to the API (The Port Administration).

CLEARING OUT OF MEXICO

A vessel must clear-out when leaving Mexico at the last official port of exit.

You will also need your last exit paperwork when cancelling or renewing your TIP

The clear-out of Mexico process is as follows:

- Complete the Crew List for exiting Mexico ("Despacho", previously know as "Zarpe").
- Go to the Immigration office to get the Crew List stamped and surrender the FMM forms.
- Go to the Port Captain's office to pay the Vessel's Check-out fees and have the crew list stamped with the authorization to exit the country of Mexico.

IMPORTANT: Do not skip the clear-out process, since the next time you visit Mexico, your information may show that you never left the country and therefore you are considered to be in Mexico illegally.



www.ammt.org

ammt1@prodigy.net.mx

DIRECTORY & SERVICES Note: The Marinas listed are only those affiliated with the Marinas of Mexico Association

BAJA AREA MARINAS



Marina ECV— Ensenada

Address: Blvd. Lázaro Cárdenas S/N, Int. Terminal de Cruceros, Ensenada, Baja California, México 22800.

Slips: 198. Guest Slips. Length 36'-68', end ties: 83' to 135', Mega yacht to 350'.

Services & Amenities: Dry storage area, launch ramp, restrooms, showers, shore power, water, dock carts, laundry, BBQ area, lounge room, 24-hour security staff, customs clearance assistance, pet friendly marina.

General Info: Office hours, 8:00am-6:00pm.

Toll free from USA: (877)-219-5822, Direct: 011-52 (646) 173-4141

marina.hutchinsonportsecv.com reservations@hutchinsonportsecv.com

LAT 31 50' 39" N LON 116 38' 03" W VHF Ch 12



Baja Naval Boatyard and Marina — Ensenada

Address: Located downtown in Ensenada, adjoining a beautiful mile long boardwalk along the port which makes for a marvelous afternoon walk or an excellent morning jogging path. Shops, restaurants, hotels, bars and services are within walking distance since we are located in the downtown area.

Slips: 50, from 33 to 75 ft.

Services & Amenities: Spotless restrooms and showers, shore power, dock carts, water, pump out, Wi-Fi, free long distance phone calls to the U.S, electronic security, we provide help with port clearance and

immigration papers. We also count with a yard and a travelift that has capacity of 78 ft boat and 70 tons.

General Info: Marina: marina@bajanaival.com Boatyard: boatyarda@bajanaival.com www.bajanaival.com

31° 51' 35" N 116° 37' 32" W VHF channel 77



Marina Coral — Ensenada

Address: Carretera Tijuana-Ensenada. Km103, Num. 3421, Zona Playitas, Ensenada, B.C, MX 22860

Slips: 353, Guest Slips. Length 30'-109', End ties: 64 to 110 ft.

Services & Amenities: Restrooms, shore power, dock carts, snack bar, water, laundry, pump out, clubhouse, launch ramp, fuel dock (Diesel and Gasoline), restaurant and marina grill bar, free cable TV and Wi-Fi, Spa, showers, pool, tennis courts, electronic key card access and CCTV, 24 hour security staff on duty, customs clearance assistance

General Info: Office 8 am-7 pm. Toll free from U.S.: (866)-302-0066, Tel 01152-646-175-00-50,

Fax: 011-52 (646) 175-0058 www.hotelcoral.com marina@hotelcoral.com

LAT 31° 51' 38.59" N, LON 116° 40' 36.54" W VHF Ch 71



Boat yard operated by Marine Group with a 150 Ton Travelift and dry storage.

General Info: Marina Manager: Anibal De Iturbide, adeiturbide@puertoloscabos.com www.puertoloscabos.com

Tel: 011-52 (624) 105-6028 or 011-52 (624) 105-6181 Toll Free: 01 855 578 6222

LAT 23° 3.27' N LON 109° 40.18' W VHF Ch 22 A

Marina Puerto Los Cabos — San Jose del Cabo

Slips: 200 currently available. Length 30-260 ft. Liveboards available. Maximum draft: 14 ft.

Services & Amenities: Gated, secure marina complex just 10 miles from Gordo banks fishing grounds, five minutes from downtown San Jose del Cabo, 20 minutes from Los Cabos's International Airport. Boater and crew access to Hotel el Ganzo amenities, and discounts on local Golf Course.

Fuel, Dock boxes, dock carts, electricity, pump out, water, restrooms, showers, secure parking close to all slips, phones, restaurant, laundry and



Marina Cabo San Lucas IGY — Cabo San Lucas

Address: Cabo San Lucas, BCS, México 23410

Slips: 380, up to 330 ft.

Services & Amenities: Modern floating-concrete docks with 24-hour guarded security, electronic key card access, CCTV, Wi-Fi. 110 (30 amps), 220 (50 amps), 220 (100 amps 3-phase) or 480 (200 amp 3-phase) shore power, desalinated water, full-service chandlery, swimming pool and recreational area. First-class restrooms and showers, laundry facilities, storage lockers and parking, fuel dock, pump-out station. Full service boatyard and 75-ton travel lift with capacity for vessels measuring up to 80 feet and a two-lane launch ramp with adjacent dock.

General Info: Tel.(011 52)624-1739140 (011 52) 624-1431252



Marina Costa Baja — La Paz

Address: Kilometro 7.5 Carretera a Pichilingue, La Paz, Baja California Sur, México, 23010

Slips: 250 from 30' to 220'. 10% overhang limit. Liveboards.

Maximum draft: 20 ft. in the outer Basin; 6 ft. in the inner Basin. Waiting list for slips 70 ft.+

Services & Amenities: Fuel dock, launch ramp, dock boxes & carts, at-slip pumpout, potable water, restrooms/showers, security, parking, laundry, restaurants, groceries, guest facilities, mail/message, swimming

pool, Hyatt Place Hotel, CostaBaja Resort & SPA, pet friendly, WiFi, courtesy scheduled shuttle to and from downtown La Paz. Medical Clinic, boat maintenance, 24-hr. security.

General Info: Marina Manager: Gabriel Ley, gley@marinacostabaja.com

Office: 8 a.m.- 6 p.m. M-F; 9 a.m.-5 p.m. Sat-Sun. Toll-free from U.S. 888-866-9394; toll-free from Mexico

01-800-200-0281; Direct 011-52-612-121-6225; fax (011 52) (612) 121-5764 marina@marinacostabaja.com

www.marinacostabaja.com LAT 24.2180 LON 110.30 GPS 24° 13' 4.8" N 100° 18' 19" W VHF Ch 16

VISITING THE NATIONALS PARKS OF THE BAJA CALIFORNIA PENINSULA AND POINTS SOUTH



If you plan to visit any of these awe-inspiring sites, you must obtain a "Conservation Passport" prior to arrival at any of the marine or land based parks. The easiest way to obtain a Conservation Passport is by downloading the app to your smart phone - search for *Pasaporte de la Conservación* and purchase the Passport; the cost at this writing is \$372 MXN per person; free for children six and under and persons with disabilities. Once you have purchased the passport simply take a screen shot - the digital shot or original must be available for inspection at any time during your visit at any of the sites. The passport may also be obtained from any ANP office or online at <https://pasaportedelaconservacion.conanp.gob.mx>.

The passport is valid for one year from the date of purchase.

The proceeds from the Passport helps in the preservation of these unique but fragile natural environments, as well as for the protection and economic growth of local communities. During your visit to any of these magical sites, we ask you to follow the directions and rules designed to enhance and preserve these treasures.

The Baja California Peninsula National Parks (NPA) include:

Guadalupe Island, Pacific Islands of Baja California (Coronados, Todos Santos, San Martin, Cedros, Benitos, Magdalena), Revillagigedo, Valle de los Cirios, Vizcaino, Cabo San Lucas, Cabo Pulmo, Espiritu Santo, Loreto, Bahia de los Angeles, among others in Southern Mexico. Visit <https://www.gob.mx/conanp>

The Reserve falls under the jurisdiction of:



[The Mexican Ministry of Environment and Natural Resources]



[The National Commission of Protected Natural Areas]



Anybody interested in observing marine wild life at close range, such as whales, white sharks, whale sharks, etc., must contract an authorized service provider licensed by SECTUR.



Marina Cortez — La Paz

Address: Marquez de Leon Esq. Topete # 2415, CP. 23060
Slips: 50 from 40', 60', 111', 120', 180' and 303'
Services & Amenities: Dock carts, shore power, water, pump out, Wi-Fi, restaurant, fuel and hotels nearby.
General Info: Tel:+1-52+612-123-4101 or +52+1-612-157-0013
 Fax:+52-612-125-4212
 Operations Manager: Guadalupe Morales Sanchez
 Assistant Manager: Eileen Guerrero
www.marinacortez.com dockmaster@marinacortez.com.
 LAT 24° 09' 25.17" N LON 110° 19' 28.11" W VHF channel 16 & 22



Marina de La Paz — La Paz

Address: Topete 3040 y Legaspy, La Paz, Baja California Sur, Mexico
Slips: 110, from 30' to 200'.
Services & Amenities: Water, shore power, pumpout, guest slips, restrooms, storage lockers, parking, dry storage, laundry, launch ramp, dock carts, free Wi-Fi, clubhouse, phones, mail service, scuba diving, yacht maintenance, electric and mechanical repairs, chandlery and security. Liveaboards OK, pets allowed on leash.
General Info: Office: 8:00am-6:00pm. Tel:+52 612 122 1646
 Fax:+52 612 125 5900.
<http://www.marinadelapaz.com>, info@marinapaz.com, VHF Ch 16



Marina Puerto Escondido — Loreto

Address: Puerto Escondido, Loreto, Baja California Sur, México.
Slips: More than 100 slips for boats up to 200ft.
Services & Amenities: Shore power, water, Wi-Fi, restrooms with showers, dry storage, fuel dock, laundry, electronic gate access, dry storage, boat yard, 50-ton travel lift, dock carts. Launch ramp, pump-out station, parking, minimart, restaurant, hotel nearby, security, swimming pool, dock boxes, Scuba diving tours shop.
General Info: Office open: 9 am to 5 pm Mon-Sun,
 Tel. 52 (613) 133 0189 Toll Free México 01-800-800-8008
 Harbormaster: Javier Fuerte, marina@marinapuertoescondido.com
www.marinapuertoescondido.com

SAN CARLOS, SONORA



Marina San Carlos — San Carlos

Address: Edificio Marina San Carlos Local #1 Sector La Herradura San Carlos, Sonora, Mexico 85506
Slips: 16' 24' 32' 40' 48' 51' 56' 64' 110'.
Services & Amenities: Ramp and crane services. Fuel dock. Fish cleaning station. Showers. Complementary Wi-Fi. Dry Storage facilities with hurricane resistance posts. Covered storage for motor boats up to 32 ft. Vehicle storage. Single and double lockers. Transport services to and from the United States and Canada.
General Info: Lic. Silvia I. Ramos, Marina Manager. Office hours 7:30 am-5 pm
 Tel: MEX 622 226 1061 US 1 888 483-6038
info@marinasancarlos.com www.marinasantcarlos.com VHF channel 16

MAZATLAN REGION



Marina Mazatlán — Mazatlán

Address: Blvd. Marina Mazatlán 2211, Cond. Puesta del Sol Local 1, Mazatlán, Sinaloa, 82110
Slips: 339, from 30' to 125'. End ties: 65' to 100'
Services & Amenities: Restrooms, shore power, dock carts, cruisers lounge, water, laundry, pump out, launch ramp, free Wi-Fi, showers, electronic key card access and CCTV, 24 hour security staff
General Info: Tel. +52 669 916 7799 +52-669-669-2936
 Fax +52-669-669-2937
atec@marina-mazatlan.com atecmarinamazatlan@gmail.com www.marina-mazatlan.com
 GPS Coordinates: 23° 16.0' N 106° 29.0' W VHF 16



Marina El Cid — Mazatlán

Address: Av. Camarón Sábalo, S/N, Mazatlán, México CP82110
Slips: 80 from 32' to 100'. End ties 51' to 120'
Services & Amenities: Shore power, water, laundromat, pump out service, fuel dock (diesel and gasoline), TV cable, Wi-Fi, restaurant, beach club, pools, 24 hours security, parking for one car, restrooms/showers.
General Info: Office Hours: Mon- Sat 8:30 am - 5:00 pm;
 Sun 8:30 am - 2:00 pm
 US Toll Free 1 855 513 4080, MEX Toll Free 800 841 0560
 Direct: 52(669) 916 34 68 www.elcidmarinas.com
 LAT 23° 16' 06.2" N LON 106° 28' 119" VHF Channel 16

marinaelcidmazatlan@elcid.com.mx



Marina Isla Cortés — Bahía de Altata

(120 NM North of Mazatlán) in Nuevo Altata, Sinaloa
Slips: 43. 35', 18', 27' and up to over 80'. 20 hangars for up to 35' and 18 hangars for up to 27'. Outdoor storage for 25 boats.
Services & Amenities: Lockers, shore power, showers, filleting area, weighing bow, restaurant with Wifi, TV and with 120 capacity, service ramp, gas station (diesel and gasoline), boat washing, boats, kayak, paddleboard and bike rentals. Security and surveillance 24/7.
General Info: Office phone: 672.854.7371
 e-mail: embarcaderoic@gmail.com marinayclubdeyates.com
 LAT 24° 39' 466" N LON 107° 58' 736" W

BANDERAS BAY



General Info: Office hours: 9:00am-6:00pm Tel:52 (329) 29-555-26
www.marinarivieranayarit.com, harbormaster@marinarivieranayarit.com
LAT: 20°45'N LONG: 105°24'W VHF channel 16



General Info: Office hours: Mon- Fri 9am-7pm, Saturday 9am-2pm
Tel: +52 (322) 297-7000 Harbor Master: Juan Sebastian Estrad
juan@marinanievovallarta.com www.marinanievovallarta.com VHF Ch 16



General Info: Phone: 01 322 297 45 53 / 01 322 297 10 69
Cell 322 151 68 49 nvirgen@marinapueblonautico.com
www.marinapueblonautico.com

Paradise Village Marina — Nuevo Vallarta
Address: Paseo de los Cocoteros #1, Nuevo Vallarta, Nayarit 63732
Slips: 200, from 26 to 240 ft.
Services & Amenities: Double fingered concrete docks with extra-wide walks, locker boxes, gates with electronic access keys, surveillance cameras, 24-hour security, firefighting equipment, dock carts, launch ramp, restrooms/showers, jacuzzi, swimming pools, marina concierge, water hook-ups, potable water. Metered shore power: 30 amp-110v, 50 amp-220v and up to 100 amp-220v single and 3 phase plus 480v 100 amp for megayachts. Cable TV, garbage disposal, in-slip pump out service, dry storage for trailerable boats, propane run, scuba tanks refill, book exchange library, boat maintenance, ample secure parking, shopping mall, ATM & bank, laundry, supermarket, restaurants, marina chandlery, catholic & non-denominational religious services, cruisers' social center, yacht club, hospital & casino onsite. Access to all hotel services and recreational facilities as a guest.
General Info: tel. 01152- 322-226 6728 e-mail: marina@paradisevillagegroup.com
www.paradisevillagemarina.com VHF channel 16



General Info: Tel: +52 322 221 0275 / 322 221 0722
www.marina-vallarta.com.mx admin3@marina-vallarta.com.mx LAT: 20.39'N LONG: 105.15'W VHF Ch 18 & 16



General Info: Tel: +52 (322) 221 1800 +52 (322) 221 1978
info@opequimar.com www.opequimar.com LAT: 20.39'N LONG: 105.15'W VHF channel 68

BARRA DE NAVIDAD



Marina Riviera Nayarit — La Cruz de Huanacaxtle
Address: Malecon La Marina, Playas de Huanacaxtle, La Cruz de Huanacaxtle, Nayarit CP 63732
Slips: 354, from 31 to 40 ft.
Services & Amenities: Full service marina with 110/220/440 shore power, water, cable TV, dock carts, fuel dock, pumpout service, restrooms, shower, Wi-Fi, 24-hour security, boatyard with 150-ton Travelift, dry dock, Yacht Club, fish market, VIP lounge, Palapa Restaurant and Sky Bar, laundry, groceries, Scuba diving.

Marina Nuevo Vallarta — Nuevo Vallarta
Address: Paseo de la marina S/N, Villa 5, 63735, Nuevo Vallarta, Nayarit
Slips: 64, from 22 to 130 ft.
Services & Amenities: Shore power, water, Wi-Fi, showers, dock boxes, controlled access gates, 24-hr security, parking, restaurants, bus stop, taxi, water taxi, convenience store, information stand and concierge, theater, port captain's office. 15 minutes to the airport. Saturdays, Nov- Apr Crafts Market.
General Info: Office hours: Mon- Fri 9am-7pm, Saturday 9am-2pm
Tel: +52 (322) 297-7000 Harbor Master: Juan Sebastian Estrad
juan@marinanievovallarta.com www.marinanievovallarta.com VHF Ch 16

Boutique Marina Pueblo Nautico — Nuevo Vallarta
Address: Blvd. Nayarit No.300 Norte, Nuevo Vallarta, Nayarit 63732
Slips: 10. 50' to 90'. Dry storage and mini storage available.
Services & Amenities: By the main channel in Nuevo Vallarta, near beach and hotels. Shore power, water, controlled access, security 24-hr, telephone/fax, dry dock, fishing & pleasure boat rental, VIP lounge, satellite TV and Internet, garbage collection, used oil collection, parking, maintenance, cleaning and minor repairs.
General Info: Phone: 01 322 297 45 53 / 01 322 297 10 69
Cell 322 151 68 49 nvirgen@marinapueblonautico.com
www.marinapueblonautico.com



Paradise Village Marina — Nuevo Vallarta
Address: Paseo de los Cocoteros #1, Nuevo Vallarta, Nayarit 63732
Slips: 200, from 26 to 240 ft.
Services & Amenities: Double fingered concrete docks with extra-wide walks, locker boxes, gates with electronic access keys, surveillance cameras, 24-hour security, firefighting equipment, dock carts, launch ramp, restrooms/showers, jacuzzi, swimming pools, marina concierge, water hook-ups, potable water. Metered shore power: 30 amp-110v, 50 amp-220v and up to 100 amp-220v single and 3 phase plus 480v 100 amp for megayachts. Cable TV, garbage disposal, in-slip pump out service, dry storage for trailerable boats, propane run, scuba tanks refill, book exchange library, boat maintenance, ample secure parking, shopping mall, ATM & bank, laundry, supermarket, restaurants, marina chandlery, catholic & non-denominational religious services, cruisers' social center, yacht club, hospital & casino onsite. Access to all hotel services and recreational facilities as a guest.
General Info: tel. 01152- 322-226 6728 e-mail: marina@paradisevillagegroup.com
www.paradisevillagemarina.com VHF channel 16

Marina Vallarta BVG — Puerto Vallarta
Address: Paseo de la Marina S/N Interior #3 Col. Marina Vallarta. 48335
Slips: 351, from 25 to 200 ft.
Services & Amenities: Extra wide docks, locker boxes, gates with electronic access keys, 24/7 CCTV and Security on all gates & docks, Best Wi-Fi in the region. Firefighting equipment, launch ramp, dockside pump out service, marina concierge, chandlery, laundry, convenience store, restaurants/bars, 3 mins from the Airport. Close to Hotels, Hospitals and Grocery Stores, individual water hookups, potable water. Separate metered shore power: 30 Amp 110v, 50 Amp 220 and up to 100 Amp 220 single and three phase plus 480v 100 Amps for mega yachts,
General Info: Tel: +52 322 221 0275 / 322 221 0722
www.marina-vallarta.com.mx admin3@marina-vallarta.com.mx LAT: 20.39'N LONG: 105.15'W VHF Ch 18 & 16

Opequimar Centro Marino — Puerto Vallarta
Address: Paseo de la Marina Sur 214, Marina Vallarta, Puerto Vallarta, Jalisco, México
Slips: 25
Services & Amenities: Fuel Dock (gas and diesel), full service boat yard, 88 ton Travelift, hydraulic crane, permanent dry storage, dry dock, locker and local rentals, mechanical service, fiberglass, painters, welding, new and used brokerage, marine store, 24/7 security, close circuit cameras, restaurant, hotel nearby, WiFi, Cable TV, parking.

Marina Puerto de la Navidad — Barra de Navidad
Address: Paseo del Pescador s/n, Isla Navidad, Colima. C.P. 28830
Slips: 207, from 31' to 150'. End ties: 6
Services & Amenities: Shore power, water, restrooms, laundry, cable TV, phone, launch ramp, ice, fuel dock, dock boxes, showers, pumpout, 24-hr. security, parking, snack bar, sail wash, clubhouse, restaurant, pool, tennis courts, hotel and golf facilities.
General Info: Harbormaster: Secundino Alvarez
Tel + 52 (314) 337 90 14 Fax (314) 337 90 14 email:
harbormaster@islaresort.com.mx dockmaster@islaresort.com.mx
www.islanavidad.com.mx N 19° 11.77' W 104° 40.96'

ACAPULCO



General Info: Office hours: 9:00am-6:00pm
Tel: 011-52 (555) 292-1969 Direct 011-52 (744) 483-6143
www.jarestate.com marinaacapulco@jarestate.com
LAT 16° 50' 24.47' N LON 99° 54' 36.21' W VHF Ch 16



General info: Tel. +52 998 872-89-92
Habor Master: Lic. Manuel J. Estrella Buenfil mjestrella@elcid.com.mx
Harbor Master Assistant Lic. Leticia Alfonso Demetrio



General Info: www.marinavv.com
Red Light 21 14.851 N / 86 47.223 W Green Light 21 14.831 N / 86 47.215 S

La Marina Acapulco — Acapulco
Address: Av. Costera Miguel Aleman #215, Fracc. Las Playas, Acapulco, Guerrero 39390
Slips: 269, from 30' to 240'.
Services & Amenities: Restrooms, shore power, dock carts, snack bar, water, clubhouse, launch ramp, restaurant and marina grill bar, free Wi-Fi, Spa, showers, pool, 24 hour security staff on duty, customs clearance assistance
General Info: Office hours: 9:00am-6:00pm
Tel: 011-52 (555) 292-1969 Direct 011-52 (744) 483-6143
www.jarestate.com marinaacapulco@jarestate.com
LAT 16° 50' 24.47' N LON 99° 54' 36.21' W VHF Ch 16

Marina Performance — Acapulco
Address: Av. Costera Miguel Aleman S/N, Col. Centro Interior Recinto Portuario, C.P. 39300 Acapulco, Gro
Slips: 13. Up to 100'. Small craft: 6
Services & Amenities: Shore power, water.
General Info: Tel. (01 744) 4802334 www.jarestate.com
pensionacapulco@jarestate.com
LAT 16.848355 LON 99.90589 Precision: 6.8 VHF 16

Marina Chiapas — Tapachula
Address: Camino a Playa Linda Km 6.5 Pto. Chiapas, Chiapas C.P. 30837
Slips: 72, 40'-60', end ties 120' to 220'
Services & Amenities: 60 ton travel lift, dry dock, restrooms, shore power, dock carts, restaurant/snack bar, water, laundry service, pump out, launch ramp, fuel dock (diesel/gas), restaurant, Wi-Fi, showers, tennis courts, 24 hour security, customs clearance and temporary import permit assistance. Mechanical, electrical, upholstery & fiberglass minor repairs.
General Info: Office: +52 (962) 620-4038 Cell: +52 (961) 111-8291
e-mail: marinachiapas@hotmail.com www.marina-chiapas.com
LAT 14° 41' 57" N LON 92° 23' 345"W VHF Channel 16

YUCATAN/QUINTANA ROO
The following three marinas are part of Asociados Náuticos Quintana Roo
President: Lic. Iván Ferrat Mancera, Cel +52 (998) 100 1106 iferrat@nauticosquintanaroo.org
Executive Manager: Ocean. Pablo Pantoja Ibarra Cel +52 (998) 8452412 ppantoja@nauticosquintanaroo.org
Assitant Manager: Blanca R. Fernández Cacheux Cel +52 (998) 136 6438 administracion@nauticosquintanaroo.org
Address: Calle Venado MZ 17 L2 Edificio 21 Depto 2, smz 20 CP 77500, Cancun, QR, Mexico
Tel +52 (998) 884-0530 administracion@nauticosquintanaroo.org

Marina Hacienda del Mar — Cancun
Address: Km 1.5 Carretera Puerto Juárez- Punta Sam, Cancún 77500
Slips: 80, up to 125'.
Services & Amenities: Shore Power 220V/100V, potable water, 24-hour security, filtered diesel fuel, cable TV hook ups, wireless Internet, telephone and fax, Showers/bathrooms, office, laundry, conference room, snack bar, restaurant.
General Info: Tel. + 52 (998) 880 1070
stllez@marinahaciendadelmar.com

Marina El Cid Riviera Maya - Puerto Morelos
Address: Boulevard El Cid, Unidad 15, Km. 3, 77580 Puerto Morelos, Q.R.
Slips: 120 from 10' to 140'
Services and amenities: shore power (additional charge), free water, restrooms and showers, free Wi-Fi, dock carts, launch ramp, ice, dock boxes, storage lockers, 24-hour security service, surveillance cameras, complimentary bicycles, laundry service, parking, snack bar, sea food estaurant, arrival and clearance agent services available.

Marina V y V — Isla Mujeres
Address: Calle Vialidad Paseo Mujeres Mza. 1 Zona Intercontinental, Lote 10 SN 3, Isla Mujeres Quintana Roo, México, CP 77400
Slips: 176 — 8 slips form 80' up to 240' Max depth 13 ft.
Services & Amenities: Fuel, pumpout, Lockers, Shore power 240, 380 and 110, water, Wi-Fi, cable TV, coin-operated laundry, golf course on premises, 24/7 security, shower and bathroom facilities, dockyard with 100-ton travel lift, restaurants, TV room with coffee maker, refrigerator and microwave oven, shops and hotels nearby.
General Info: www.marinavv.com
Phone: +52 998-234-01-00 info@marinavv.com
Red Light 21 14.851 N / 86 47.223 W Green Light 21 14.831 N / 86 47.215 S